

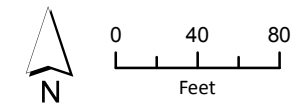


Legend

-  Mixed-Use Zone
-  Residential Flat Zone



Zoning Map of the District of Columbia



Extracted from Online Zoning Information published by the District of Columbia Office of Zoning, DCGIS, and Office of the Chief Technology Officer (OCTO) Exported on: 7/13/2018

To certify zoning on any property in order to satisfy a legal requirement, contact the office of Zoning at the address below.

Board of Zoning Adjustment
District of Columbia
Exhibiting
CASE NO. 19864
 District of Columbia Office of Zoning,
 441 4th St NW, Suite 200 South, Washington, DC 20001
 202-727-6311 | dcoz@dc.gov